


OUR WATERSHEDS OUR RESOURCES: SAN JUAN CREEK WATERSHED

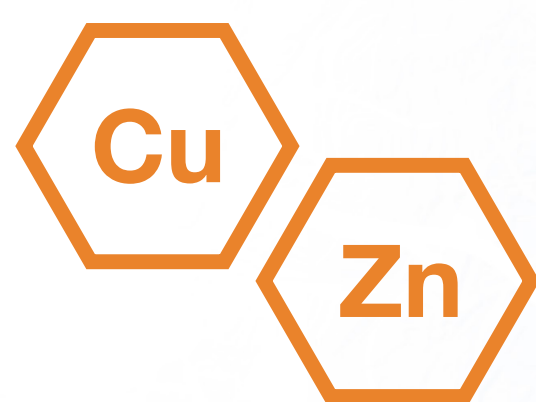
The San Juan Creek Watershed is only as healthy as we make it. By taking simple actions in our homes and communities we can all help the San Juan Creek Watershed thrive!

COMMON POLLUTANTS



Bacteria

- Pet waste
- Sewage spills
- Sewer lateral leaks
- Septic system leaks



Metals

- Brake pad dust
- Exposed scrap metal piles

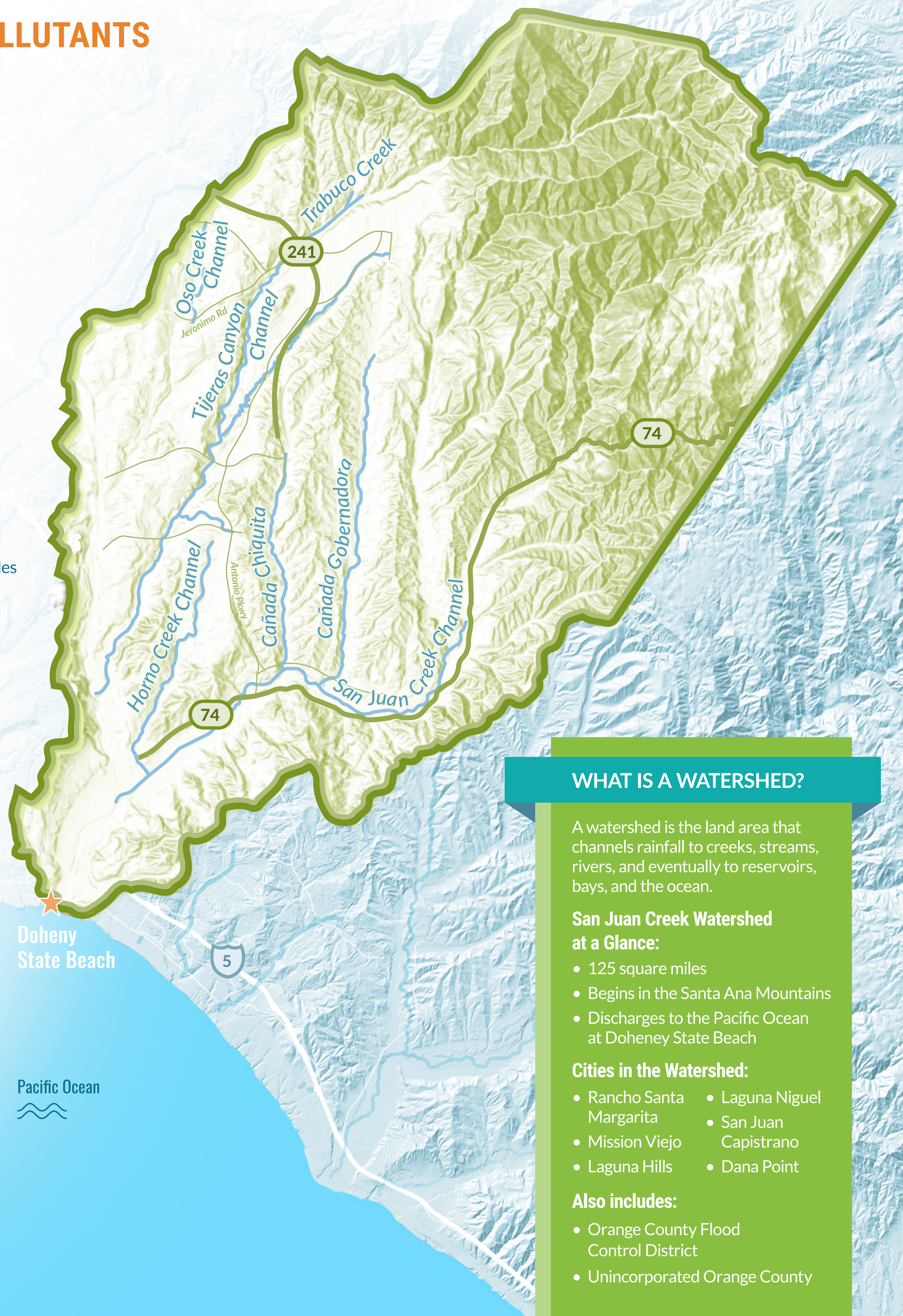



Pesticides

- Herbicides
- Insecticides
- Fungicides
- Rodenticides

Find out how you can prevent these pollutants from entering our waterways:

h2oc.org



WHAT IS A WATERSHED?

A watershed is the land area that channels rainfall to creeks, streams, rivers, and eventually to reservoirs, bays, and the ocean.

San Juan Creek Watershed at a Glance:

- 125 square miles
- Begins in the Santa Ana Mountains
- Discharges to the Pacific Ocean at Doheny State Beach

Cities in the Watershed:

- Rancho Santa Margarita
- Mission Viejo
- Laguna Hills
- Laguna Niguel
- San Juan Capistrano
- Dana Point

Also includes:

- Orange County Flood Control District
- Unincorporated Orange County