


OUR WATERSHEDS OUR RESOURCES: DANA POINT COASTAL STREAMS WATERSHED

The Dana Point Coastal Streams Watershed is only as healthy as we make it. By taking simple actions in our homes and communities we can all help the Dana Point Coastal Streams Watershed thrive!

COMMON POLLUTANTS



Bacteria

- Sewage spills
- Pet waste
- Sewer lateral leaks

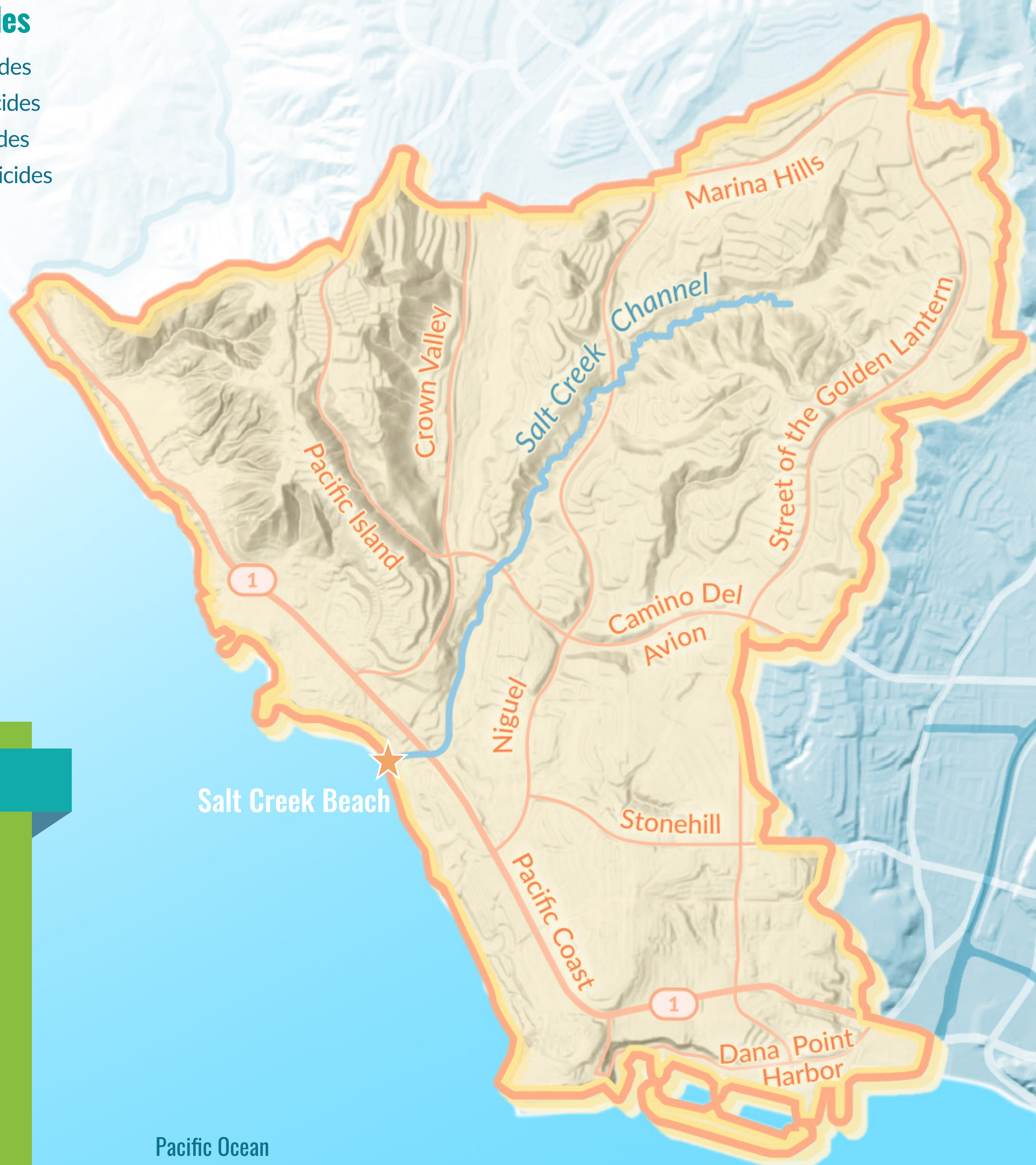



Pesticides

- Herbicides
- Insecticides
- Fungicides
- Rodenticides

Find out how you can prevent these pollutants from entering our waterways:

h2oc.org



Pacific Ocean


WHAT IS A WATERSHED?

A watershed is the land area that channels rainfall to creeks, streams, rivers, and eventually to reservoirs, bays, and the ocean.

Dana Point Coastal Streams Watershed at a Glance:

- 6 square miles
- Begins near Salt Creek
- Discharges to the Pacific Ocean at Salt Creek Beach in Dana Point

Cities in the Watershed:

- Laguna Niguel
- Dana Point
- Laguna Beach

Also includes:

- Orange County Flood Control District