


OUR WATERSHEDS OUR RESOURCES: COYOTE CREEK WATERSHED



The Coyote Creek Watershed is only as healthy as we make it. By taking simple actions in our homes and communities we can all help the Coyote Creek Watershed thrive!

COMMON POLLUTANTS



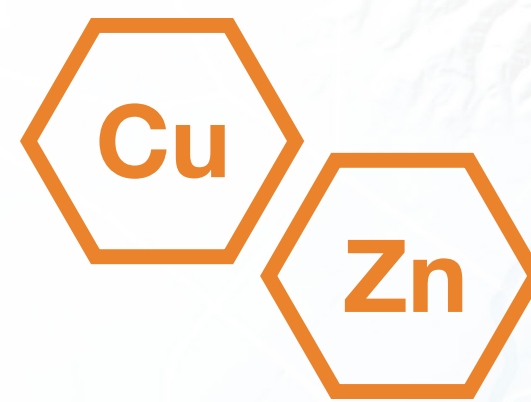
Bacteria

- Pet waste
- Sewage spills
- Sewer lateral leaks
- Septic system leaks



Trash

- Food wrappers
- Cigarette butts
- Straws
- Cups



Metals

- Brake pad dust
- Exposed scrap metal piles




Pesticides

- Herbicides
- Insecticides
- Fungicides
- Rodenticides

Find out how you can prevent these pollutants from entering our waterways:

h2oc.org



Seal Beach



WHAT IS A WATERSHED?

A watershed is the land area that channels rainfall to creeks, streams, rivers, and eventually to reservoirs, bays, and the ocean.

Coyote Creek Watershed at a Glance:

- 41.3 square miles
- Begins near Brea Canyon
- Discharges to the Pacific Ocean at Seal Beach

Cities in the Watershed:

- Brea
- La Habra
- Placentia
- Fullerton
- Buena Park
- Anaheim
- Stanton
- La Palma
- Cypress
- Los Alamitos
- Seal Beach

Also includes:

- Orange County Flood Control District
- Unincorporated Orange County